



Below are the maps and cue sheets for the 2014 Endless Summer Watermelon Ride for the 19, 30, 55, 75 & 100 mile routes. However, the maps may be updated from time to time before the ride on September 14. So please check again the day before the ride.



**IMPORTANT NOTE:** The Endless Summer Watermelon Ride road support including rest stops and sag vehicles ends at 4:30pm (about 8.5 hours after the start of the ride)

**ALSO:** The 100 mile route starts at 7:45am. If riders arrive at Berlin Rest Stop (mile 42) after 11:30am, they will be turned around to join the 75 mile route as there will not be sufficient time to complete the 100 mile route at that pace.





## 2014 Endless Summer Watermelon Ride

# 19 mile

### Map & Cue Sheet RIDE STARTS AT 8:15AM

### Lunch Service Starts from 10:30 AM

**Emergency Contact:**  
**Life Threatening? Call 911**  
**Ride Help?**  
**Call (904) 321-7630**

**START/FINISH location:**  
Atlantic Recreation Center  
2500 Atlantic Avenue,  
Fernandina Beach, FL 32034



Indicates Public Restrooms near route. (Also all Rest Stops have restrooms)




Indicates Traffic Circle (use caution)

| Miles | Direction | Notes   |
|-------|-----------|---|
| 0.0   |           | START / FINISH  |
| 0.0   | Right     | Turn right onto Atlantic Ave                                |
| 0.1   | Left      | Turn left onto Fort Clinch Rd                               |
| 2.8   | Left      | Turn left on Amelia River Campground Rd                     |
| 3.0   | Left      | Turn Left onto N 14th St                                    |
| 4.8   | Right     | Turn right onto Franklin St                                 |
| 5.2   | Left      | Turn left onto Escambia St                                  |
| 5.3   | Left      | Turn left onto N 8th St                                     |
| 5.4   | Right     | Turn right onto Dade St                                     |
| 5.8   | Left      | Turn left onto Front St                                     |
| 6.2   | Left      | Turn left onto Ash St                                       |
| 6.3   | Right     | Turn right onto S 3rd St                                    |
| 6.9   | Left      | Turn left onto Gum St                                       |
| 7.0   | Right     | Turn right onto S 7th St                                    |
| 7.4   | Left      | Turn left onto Kelp St                                      |
| 7.4   | Right     | Turn right onto S 8th St                                    |
| 7.5   | Right     | Turn right onto Lime St                                     |
| 7.6   | Left      | Turn left onto Clinch Dr                                    |
| 9.1   | Straight  | Cross 8 <sup>th</sup> St to Magnolia                        |
| 9.4   | Right     | Turn right onto Amelia Rd                                   |
| 10.3  | Left      | Turn left onto Amelia Island Pkwy                           |
| 10.5  | Straight  | Circle, straight on Amelia Island Pkwy                      |
| 11.3  | REST 1    | AIRPORT rest stop on Right                                  |
| 11.5  | Right     | Bear right onto Buccaneer Trail                             |
| 12.7  | Circle    | Take 3 <sup>rd</sup> exit (east exit) at Circle onto A1A N  |
| 13.4  | Straight  | At traffic signal continue east on A1A N (S Fletcher Ave)   |
| 16.3  | Straight  | Traffic circle, continue straight on A1A N (S Fletcher Ave) |
| 18.4  | Left      | Turn left onto Atlantic Ave                                 |
| 18.5  | Left      | Turn left into Recreational Center                          |
| 18.6  |           | START / FINISH  |





# 2014 Endless Summer Watermelon Ride



**START/FINISH location:**  
Atlantic Recreation Center  
2500 Atlantic Avenue,  
Fernandina Beach, FL 32034

## 30 Mile Route

**Starts at 8:15AM**  
**Ends at 4:30 PM**



Indicates Public Restrooms near route. (Also all Rest Stops have restrooms)



Indicates Traffic Circle (use caution)

**Emergency Contacts:**  
**Life Threatening? Call 911**  
**Ride Help? Call (904) 321-7630**

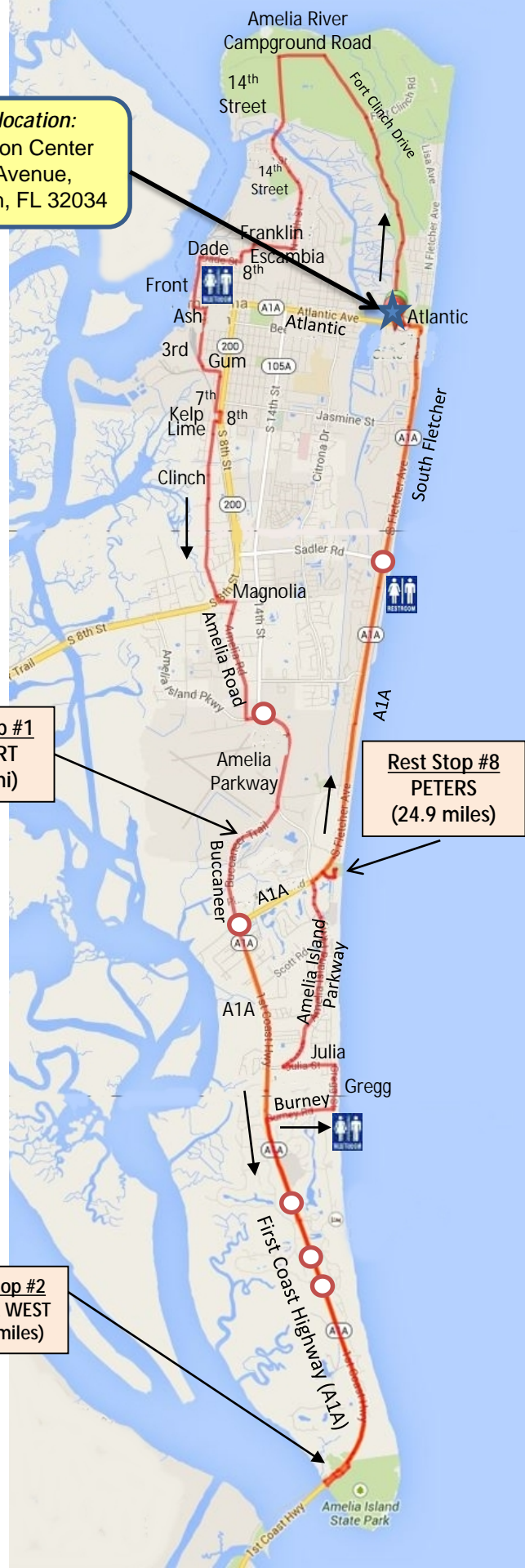
Close up of south turn around point



**Rest Stop #2**  
**BRIDGE WEST**  
**(17.7 miles)**

**Rest Stop #1**  
**AIRPORT**  
**(11.3 mi)**

**Rest Stop #8**  
**PETERS**  
**(24.9 miles)**



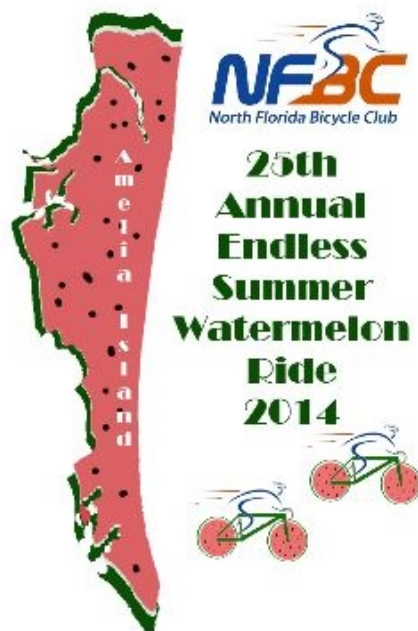
| Miles       | Direction     | Notes  |
|-------------|---------------|--|
| <b>0.0</b>  |               | <b>START/ FINISH</b>                           |
| 0.0         | Right         | Turn right on Atlantic Avenue                  |
| 0.1         | Left          | Turn right onto Fort Clinch Rd                 |
| 2.8         | Left          | Turn left on Amelia River Campground Rd        |
| 3.0         | Left          | Turn Left onto N 14th St                       |
| 4.8         | Right         | Turn right onto Franklin St                    |
| 5.2         | Left          | Turn left onto Escambia St                     |
| 5.3         | Left          | Turn left onto N 8th St                        |
| 5.4         | Right         | Turn right onto Dade St                        |
| 5.8         | Left          | Turn left onto Front St                        |
| 6.2         | Left          | Turn left onto Ash St                          |
| 6.3         | Right         | Turn right onto S 3rd St                       |
| 6.9         | Left          | Turn left onto Gum St                          |
| 7.0         | Right         | Turn right onto S 7th St                       |
| 7.4         | Left          | Turn left onto Kelp St                         |
| 7.4         | Right         | Turn right onto S 8th St                       |
| 7.5         | Right         | Turn right onto Lime St                        |
| 7.6         | Left          | Turn left onto Clinch Dr                       |
| 9.1         | Straight      | Cross 8 <sup>th</sup> St to Magnolia           |
| 9.4         | Right         | Turn right onto Amelia Rd                      |
| 10.3        | Left          | Turn left onto Amelia Island Pkwy              |
| 10.5        | Straight      | Circle, straight on Amelia Island Pkwy         |
| <b>11.3</b> | <b>REST 1</b> | <b>AIRPORT rest stop on right</b>              |
| 11.5        | Right         | Bear right onto Buccaneer Trail                |
| 12.7        | Straight      | Traffic circle, straight on A1A S              |
| 14.7        | Straight      | Traffic circle, straight on A1A S              |
| 15.2        | Straight      | Traffic circle, straight on A1A S              |
| 15.3        | Straight      | Traffic circle, straight on A1A S              |
| 17.7        | Right         | Turn right onto access road                    |
| <b>17.7</b> | <b>REST 2</b> | <b>BRIDGE WEST rest stop</b>                   |
| 17.9        | Left          | Turn left under bridge                         |
| 18.0        | Left          | Turn left into parking lot                     |
| 18.2        | Right         | Turn right onto A1A N                          |
| 20.5        | Straight      | Traffic circle, straight on A1A N              |
| 20.7        | Straight      | Traffic circle, straight on A1A N              |
| 21.2        | Straight      | Traffic circle, straight on A1A N              |
| 21.5        | Right         | Turn right onto Burney Rd                      |
| 22.1        | Left          | Turn left onto Gregg St                        |
| 22.5        | Left          | Turn Left onto Julia St                        |
| 22.9        | Right         | Turn right onto Amelia Island Pkwy             |
| 24.7        | Right         | Turn right onto A1A N                          |
| 24.8        | Right         | Turn right onto Peters Point Rd                |
| <b>24.9</b> | <b>REST 8</b> | <b>PETERS rest stop</b>                        |
| 24.9        | Right         | Turn right onto Peters Point Rd                |
| 25.2        | Right         | Turn right onto A1A N                          |
| 28.0        | Straight      | Traffic circle, straight on S Fletcher (A1A N) |
| 30.0        | Left          | Turn left onto Atlantic Ave                    |
| 30.2        | Left          | Turn left into Recreational Center             |
| <b>30.3</b> |               | <b>FINSH</b>                                   |

## 2014 Endless Summer Watermelon Ride

# 30 mile

**Starts at 8:15 AM**

**Ends at 4:30 PM**



**Emergency Contacts:**  
**Life Threatening?**  
**Call 911**  
**Ride Help?**  
**Call (904) 321-7630**



Courtesy of North Florida Bicycle Club:  
<http://www.nfbc.us>




# 2014 Endless Summer Watermelon Ride

## 55 mile

Ride Starts at 8:05AM

Ride Ends at 4:30 PM



**Emergency Contacts:**  
**Life Threatening? Call 911**  
**Ride Help? Call (904) 321-7630**



Indicates Public Restrooms near route. (Also all Rest Stops have restrooms)



Indicates Traffic Circle (use caution)



**START/FINISH location:**  
 Atlantic Recreation Center  
 2500 Atlantic Avenue,  
 Fernandina Beach, FL 32034

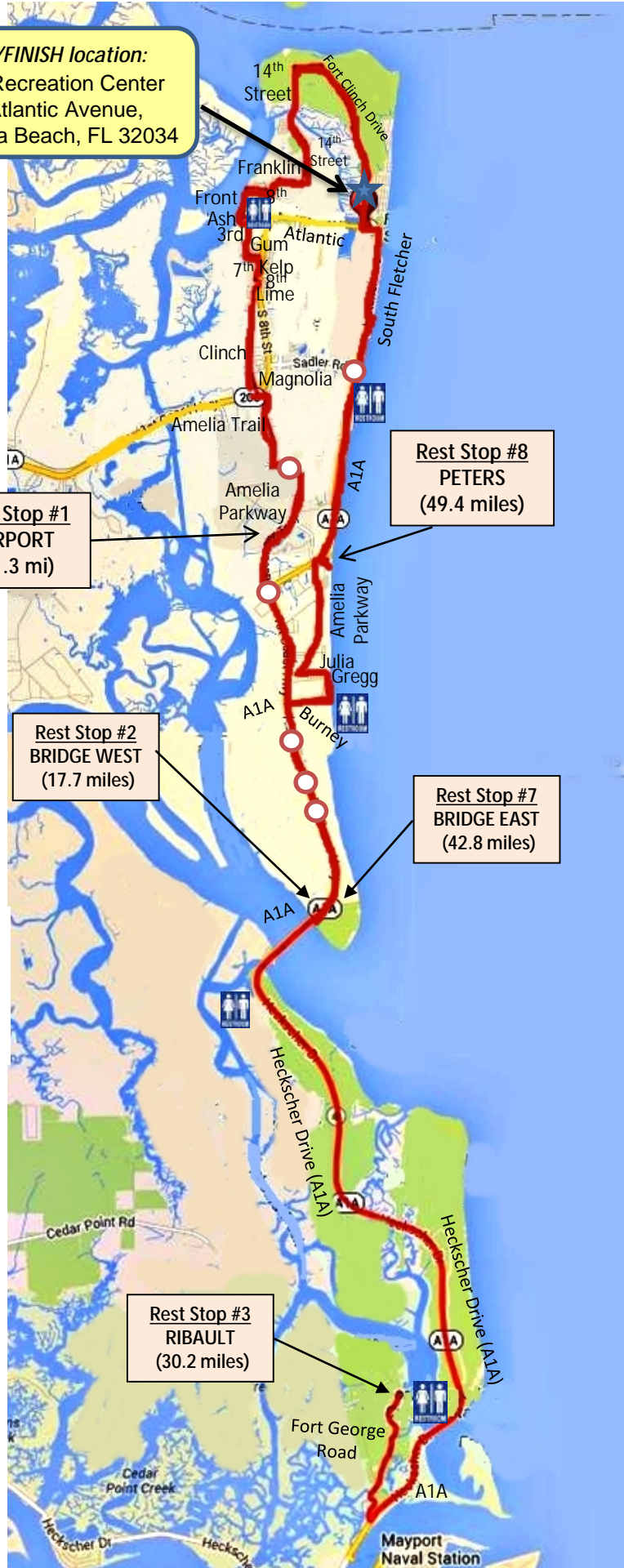
**Rest Stop #1**  
**AIRPORT**  
 (11.3 mi)

**Rest Stop #2**  
**BRIDGE WEST**  
 (17.7 miles)

**Rest Stop #3**  
**RIBAULT**  
 (30.2 miles)

**Rest Stop #8**  
**PETERS**  
 (49.4 miles)

**Rest Stop #7**  
**BRIDGE EAST**  
 (42.8 miles)




| Miles       | Direction     | Notes                                   |
|-------------|---------------|---|
| <b>0.0</b>  |               | <b>START/ FINISH</b>                    |
| 0.0         | Right         | Turn right on Atlantic Avenue           |
| 0.1         | Left          | Turn right onto Fort Clinch Rd          |
| 2.8         | Left          | Turn left on Amelia River Campground Rd |
| 3.0         | Left          | Turn Left onto N 14th St                |
| 4.8         | Right         | Turn right onto Franklin St             |
| 5.2         | Left          | Turn left onto Escambia St              |
| 5.3         | Left          | Turn left onto N 8th St                 |
| 5.4         | Right         | Turn right onto Dade St                 |
| 5.8         | Left          | Turn left onto Front St                 |
| 6.2         | Left          | Turn left onto Ash St                   |
| 6.3         | Right         | Turn right onto S 3rd St                |
| 6.9         | Left          | Turn left onto Gum St                   |
| 7.0         | Right         | Turn right onto S 7th St                |
| 7.4         | Left          | Turn left onto Kelp St                  |
| 7.4         | Right         | Turn right onto S 8th St                |
| 7.5         | Right         | Turn right onto Lime St                 |
| 7.6         | Left          | Turn left onto Clinch Dr                |
| 9.1         | Straight      | Cross 8 <sup>th</sup> St to Magnolia    |
| 9.4         | Right         | Turn right onto Amelia Rd               |
| 10.3        | Left          | Turn left onto Amelia Island Pkwy       |
| 10.5        | Straight      | Circle, straight on Amelia Island Pkwy  |
| <b>11.3</b> | <b>REST 1</b> | <b>AIRPORT rest stop on right</b>       |
| 11.5        | Right         | Bear right onto Buccaneer Trail         |
| 12.7        | Straight      | Traffic circle, straight on A1A S       |
| 14.7        | Straight      | Traffic circle, straight on A1A S       |
| 15.2        | Straight      | Traffic circle, straight on A1A S       |
| 15.3        | Straight      | Traffic circle, straight on A1A S       |
| 17.7        | Right         | Turn right onto access road             |
| <b>17.7</b> | <b>REST 2</b> | <b>BRIDGE WEST rest stop</b>            |

## 2014 Endless Summer Watermelon Ride

# 55 mile

**Ride Starts at 8:05 AM**

**Ride Ends at 4:30 PM**



| Miles       | Direction     | Notes  |
|-------------|---------------|--|
| <b>17.7</b> | <b>REST 2</b> | <b>BRIDGE WEST rest stop</b>                     |
| 17.7        | Right         | Turn right onto A1A S                            |
| 28.1        | Right         | Turn right onto Ft George Rd                     |
| <b>30.2</b> | <b>REST 3</b> | <b>RIBAUT Rest Stop</b>                          |
| 30.2        | Reverse       | Return on Ft George Rd                           |
| 32.2        | Left          | Turn left onto Heckscher Dr                      |
| <b>42.8</b> | <b>REST 7</b> | <b>BRIDGE EAST Rest Stop</b>                     |
| 42.8        | Right         | Turn right onto A1A N                            |
| 45.0        | Straight      | Traffic circle, straight on A1A N                |
| 45.2        | Straight      | Traffic circle, straight on A1A N                |
| 45.7        | Straight      | Traffic circle, straight on A1A N                |
| 46.0        | Right         | Turn right onto Burney Rd                        |
| 46.6        | Left          | Turn left onto Gregg St                          |
| 47.0        | Left          | Turn left onto Julia St                          |
| 47.1        | Right         | Turn right onto Amelia Island Pkwy               |
| 49.2        | Right         | Turn right onto A1A N                            |
| 49.3        | Right         | Turn right onto Peters Point Rd                  |
| <b>49.4</b> | <b>REST 8</b> | <b>PETERS rest stop</b>                          |
| 49.4        | Right         | Turn right onto Peters Point Rd                  |
| 49.5        | Right         | Turn right onto A1A N                            |
| 52.3        | Straight      | Traffic circle, straight on S Fletcher Ave (A1A) |
| 54.4        | Left          | Turn left onto Atlantic Ave                      |
| 54.6        | Left          | Turn left into Recreation Center                 |
| <b>54.6</b> |               | <b>FINISH</b>                                    |

**Emergency Contacts:**  
**Life Threatening?**  
**Call 911**  
**Ride Help?**  
**Call (904) 321-7630**



Courtesy of North Florida Bicycle Club:  
<http://www.nfbc.us>

jrt update: 9-2-2014



**START/FINISH location:**  
Atlantic Recreation Center  
2500 Atlantic Avenue,  
Fernandina Beach, FL  
32034

↑ North



## 2014 Endless Summer

### Watermelon Ride 75 miles

**Ride Starts at 7:55 AM**

**Ride Ends at 4:30pm**

**Emergency Contacts:**

**Life Threatening? Call 911**

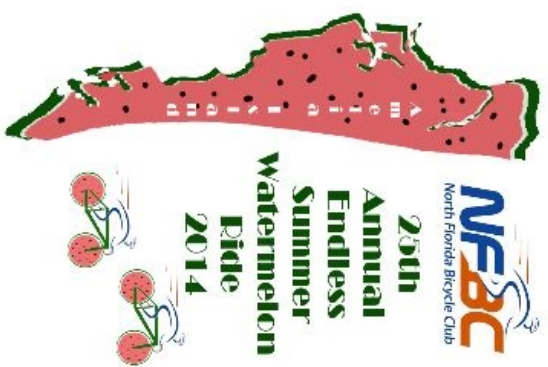
**Ride Help? (904) 321-7630**



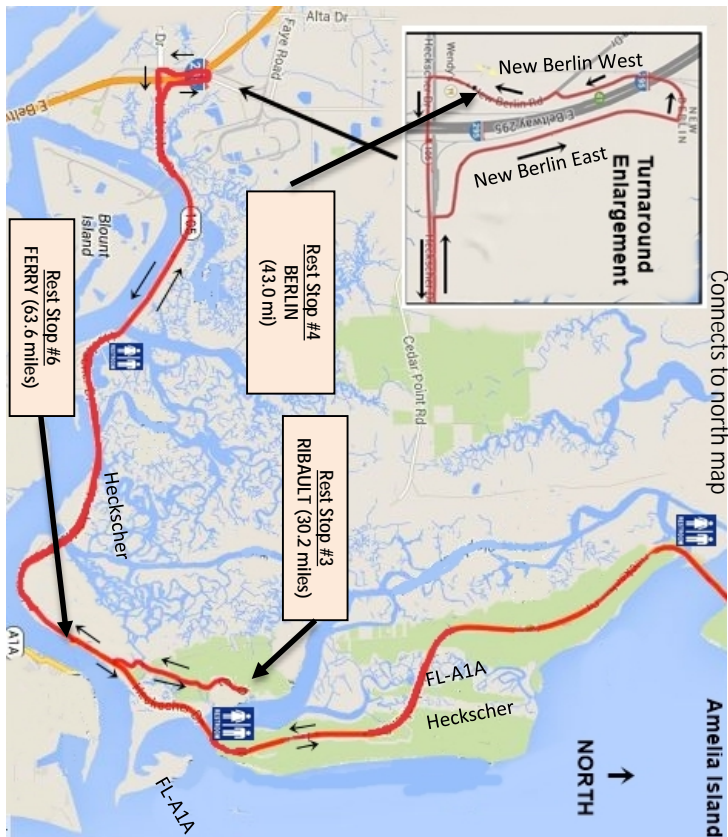
Indicates Public Restrooms near route. (Also all Rest Stops have restrooms)



Indicates Traffic Circle (use caution)



irt update: 9-2-2014




| Miles | Direction | Notes  |
|-------|-----------|--|
| 0.0   | 0.0       | START / FINISH                                   |
| 0.0   | Right     | Turn right onto Atlantic Ave                     |
| 0.1   | Left      | Turn left onto Fort Clinch Rd                    |
| 2.7   | Left      | Turn Left onto Campground Road                   |
| 3.0   | Left      | Turn Left onto N 14th St                         |
| 4.8   | Right     | Turn right onto Franklin St                      |
| 5.2   | Left      | Turn left onto Escambia St                       |
| 5.3   | Left      | Turn left onto N 8th St                          |
| 5.4   | Right     | Turn right onto Dade St                          |
| 5.8   | Left      | Turn left onto Front St                          |
| 6.2   | Left      | Turn left onto Ash St                            |
| 6.3   | Right     | Turn right onto S 3rd St                         |
| 6.9   | Left      | Turn left onto Gum St                            |
| 7.0   | Right     | Turn right onto S 7th St                         |
| 7.4   | Left      | Turn left onto Kelp St                           |
| 7.4   | Right     | Turn right onto S 8th St                         |
| 7.5   | Right     | Turn right onto Lime St                          |
| 7.6   | Left      | Turn left onto Clinch Dr                         |
| 9.1   | Straight  | Straight across 8th Street                       |
| 9.1   | Straight  | Gp straight on Magnolia                          |
| 9.3   | Right     | Turn right onto Amelia Rd                        |
| 10.3  | Left      | Turn left onto Amelia Island Pkwy                |
| 10.5  | Straight  | At circle, straight on Amelia Island Pkwy        |
| 11.4  | REST 1    | AIRPORT rest stop on Right                       |
| 11.5  | Right     | Bear right onto Buccaneer Trail                  |
| 12.7  | Straight  | At circle, straight on A1A (First Coast Highway) |
| 14.7  | Straight  | At circle, straight on A1A S                     |
| 15.2  | Straight  | At circle, straight on A1A S                     |
| 15.4  | Straight  | At circle, straight on A1A S                     |
| 17.7  | Right     | Turn right onto access road                      |

Courtesy of North Florida Bicycle Club:  
<http://www.nfbc.us>

# 2014 Endless Summer Watermelon Ride 75 miles

**Ride Starts at 7:55AM**  
**Ride Ends at 4:30PM**



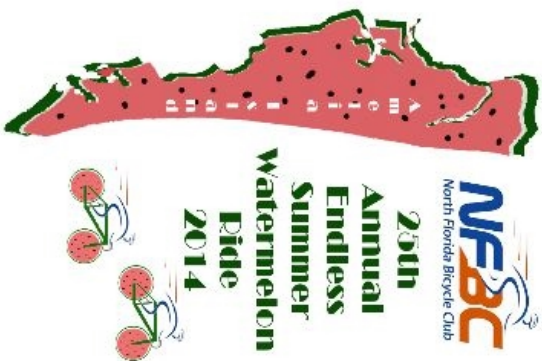
**Emergency Contacts:**  
**Life Threatening?**  
**Call 911**  
**Ride Help?**  
**Call (904) 321-7630**



|      |          |  |
|------|----------|--|
| 17.7 | REST 2   | BRIDGE WEST rest stop  |
| 17.7 | Right    | Turn right onto A1A S  |
| 28.2 | Right    | Turn right onto Ft George Rd   |
| 30.2 | REST 3   | RIBAUT Rest Stop   |
| 30.2 | Reverse  | Return on Ft George Rd   |
| 32.2 | Right    | Turn right onto Heckscher Dr   |
| 41.6 | Right    | Turn right onto New Berlin Rd East                                   |
| 42.4 | Left     | Turn left onto New Berlin Rd West which goes under the I-295 highway |
| 42.8 | Left     | Turn left to stay on New Berlin Rd West                              |
| 43.0 | REST 4   | BERLIN rest stop (Holiday Inn)                                       |
| 43.0 | Left     | Turn left from rest stop onto New Berlin West                        |
| 43.1 | Left     | Turn Left on Heckscher Dr  |
| 52.3 | REST 6   | FERRY rest stop on right   |
| 52.3 | Right    | Turn right on to Heckscher   |
| 63.6 | REST 7   | BRIDGE EAST rest stop on right after bridge                          |
| 65.9 | Straight | At circle, straight on A1A N   |
| 66.0 | Straight | At circle, straight on A1A N   |
| 66.5 | Straight | At circle, straight on A1A N   |
| 66.8 | Right    | Turn right onto Burney Rd  |
| 67.4 | Left     | Turn Left onto Gregg St  |
| 67.8 | Left     | Turn Left onto Julia St  |
| 68.2 | Right    | Turn right onto Amelia Island Pkwy                                   |
| 70.0 | Right    | Turn right onto A1A N  |
| 70.1 | Right    | Turn right onto Peter's Point  |
| 70.2 | REST 8   | PETERS rest stop (beach access)                                      |
| 70.3 | Right    | Turn right onto A1A N / S Fletcher                                   |
| 73.3 | Straight | At circle, straight on A1A N/S Fletcher                              |
| 75.3 | Left     | Turn left onto Atlantic Ave  |
| 75.6 | Left     | Turn into Recreational Center  |
| 75.6 |          | FINISH   |

jrt update: 9-2-2014





**START/FINISH location:**  
Atlantic Recreation Center  
2500 Atlantic Avenue,  
Fernandina Beach, FL  
32034

↑ North

## 2014 Endless Summer Watermelon Ride 100 miles

Ride Starts at 7:45 AM

Ride Ends at 4:30 PM

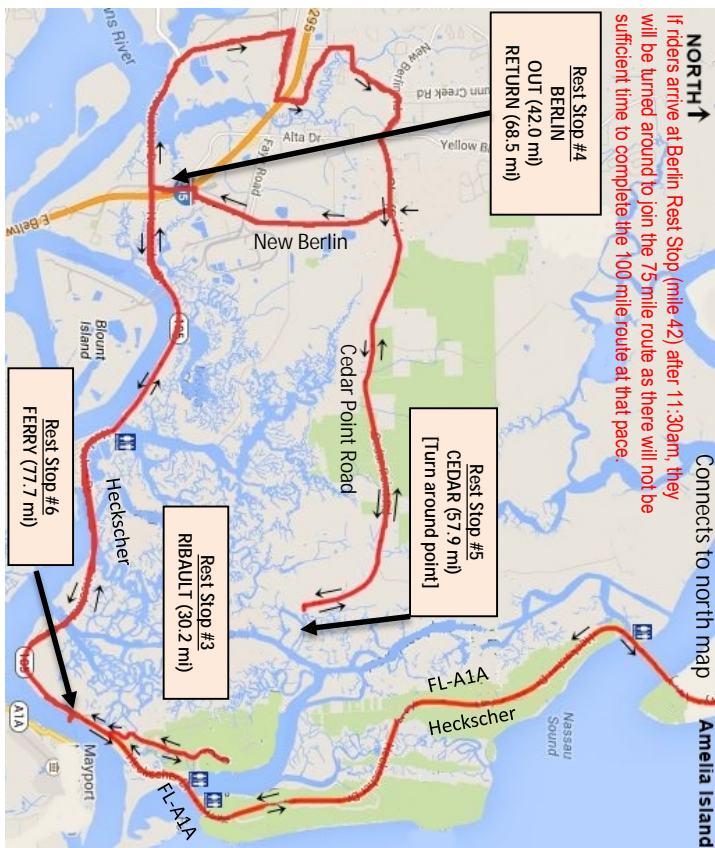
**Emergency Contacts:**  
**Life Threatening? Call 911**  
**Ride Help? (904)321-7630**



Indicates Public Restrooms near route. (Also all Rest Stops have restrooms)



Indicates Traffic Circle (use caution)



| Miles | Direction | Notes  |
|-------|-----------|--|
| 0.0   |           | START / FINISH                                   |
| 0.0   | Right     | Turn right onto Atlantic Ave                     |
| 0.1   | Left      | Turn left onto Fort Clinch Rd                    |
| 2.7   | Left      | Turn Left onto Campground Road                   |
| 3.0   | Left      | Turn Left onto N 14th St                         |
| 4.8   | Right     | Turn right onto Franklin St                      |
| 5.2   | Left      | Turn left onto Escambia St                       |
| 5.3   | Left      | Turn left onto N 8th St                          |
| 5.4   | Right     | Turn right onto Dade St                          |
| 5.8   | Left      | Turn left onto Front St                          |
| 6.2   | Left      | Turn left onto Ash St                            |
| 6.3   | Right     | Turn right onto S 3rd St                         |
| 6.9   | Left      | Turn left onto Gum St                            |
| 7.0   | Right     | Turn right onto S 7th St                         |
| 7.4   | Left      | Turn left onto Kelp St                           |
| 7.4   | Right     | Turn right onto S 8th St                         |
| 7.5   | Right     | Turn right onto Lime St                          |
| 7.6   | Left      | Turn left onto Clinch Dr                         |
| 9.1   | Straight  | Straight across 8th Street                       |
| 9.1   | Straight  | Gp straight on Magnolia                          |
| 9.3   | Right     | Turn right onto Amelia Rd                        |
| 10.3  | Left      | Turn left onto Amelia Island Pkwy                |
| 10.5  | Straight  | At circle, straight on Amelia Island Pkwy        |
| 11.4  | REST 1    | AIRPORT rest stop on Right                       |
| 11.5  | Right     | Bear right onto Buccaneer Trail                  |
| 12.7  | Straight  | At circle, straight on A1A (First Coast Highway) |
| 14.7  | Straight  | At circle, straight on A1A S                     |
| 15.2  | Straight  | At circle, straight on A1A S                     |
| 15.4  | Straight  | At circle, straight on A1A S                     |
| 17.7  | Right     | Turn right onto access road                      |
| 17.7  | REST 2    | BRIDGE WEST rest stop                            |
| 17.7  | Right     | Turn right onto A1A S                            |
| 28.2  | Right     | Turn right onto Ft George Rd                     |
| 30.2  | REST 3    | RIBAUTL Rest Stop                                |
| 30.2  | Reverse   | Return on Ft George Rd                           |
| 32.2  | Right     | Turn right onto Heckscher Dr                     |
| 42.0  | Right     | Turn right on New Berlin W Rd                    |


Courtesy of North Florida Bicycle Club:  
<http://www.nfbc.us>

# 2014 Endless Summer Watermelon Ride

## 100 mile

### Starts at 7:45AM

### Ride Ends at 4:30 PM



**Emergency Contacts:**  
**Life Threatening? Call 911**  
**Ride Help? Call (904) 321-7630**



|       |          |   |
|-------|----------|---|
| 42.0  | REST 4   | BERLIN rest stop (Holiday Inn)                |
| 42.0  | Left     | Turn left from rest stop onto New Berlin West |
| 42.0  | Right    | Turn right onto Heckscher Dr                  |
| 43.9  | Right    | Turn right onto Eastport Rd                   |
| 45.7  | Right    | Turn right onto Faye Road                     |
| 46.8  | Left     | Turn left onto Davis Road                     |
| 48.0  | Right    | Turn right onto Dunn Creek Rd                 |
| 49.4  | Right    | Turn right onto New Berlin Rd                 |
| 51.2  | Straight | Becomes Cedar Point Rd                        |
| 56.6  | Right    | Turn right onto Cedar Point Rd                |
| 57.9  | REST 5   | CEDAR rest stop (at end of driveway)          |
| 58.1  | Return   | Return on Cedar Point Rd                      |
| 59.3  | Left     | Turn left on Cedar Point Rd                   |
| 64.8  | Left     | Turn left onto New Berlin Rd                  |
| 67.8  | Right    | Turn right onto New Berlin West Rd            |
| 68.2  | Left     | Turn left to stay on New Berlin Rd            |
| 68.5  | REST 4   | BERLIN rest stop (Holiday Inn) on left        |
| 68.5  | Left     | Turn left from rest stop onto New Berlin West |
| 68.6  | Left     | Turn Left on Heckscher Dr                     |
| 77.7  | REST 6   | FERRY rest stop on right                      |
| 77.7  | Left     | Turn left on to Heckscher                     |
| 89.0  | REST 7   | BRIDGE EAST rest stop on right after bridge   |
| 91.2  | Straight | At circle, straight on A1A N                  |
| 91.4  | Straight | At circle, straight on A1A N                  |
| 91.9  | Straight | At circle, straight on A1A N                  |
| 92.2  | Right    | Turn right onto Burney Rd                     |
| 92.8  | Left     | Turn Left onto Gregg St                       |
| 93.2  | Left     | Turn Left onto Julia St                       |
| 93.6  | Right    | Turn right onto Amelia Island Pkwy            |
| 95.4  | Right    | Turn right onto A1A N                         |
| 95.5  | Right    | Turn right onto Peter's Point                 |
| 95.6  | REST 8   | PETERS rest stop (beach access)               |
| 95.7  | Right    | Turn right onto A1A N / S Fletcher            |
| 98.6  | Straight | At circle, straight on A1A N/S Fletcher       |
| 100.6 | Left     | Turn left onto Atlantic Ave                   |
| 100.8 | Left     | Turn into Recreational Center                 |
| 100.8 |          | FINISH  |

jrt update: 9-2-2014