

Below are the maps and cue sheets for the 2015 Endless Summer Watermelon Ride for the 20, 32, 55, 75 & 100 mile routes. However, the maps may be updated from time to time before the ride on September 13. So please check again the day before the ride.



**IMPORTANT NOTE:** The Endless Summer Watermelon Ride on road support including rest stops and sag vehicles ends at 4:30pm (about 9 hours after the start of the ride)

**ALSO:** The 100 mile route starts at 7:30am. If riders arrive at Berlin Rest Stop (mile 43) after 11:30am, they will be turned around to join the 75 mile route as there will not be sufficient time to complete the 100 mile route at that pace.





## **2015 Endless Summer Watermelon Ride SAFETY NOTES from the North Florida Bicycle Club**

**Safety is our number one priority on North Florida Bicycle Club events. Your behavior on the event will affect not only your personal safety, but the safety of those around you. The success of this event depends on each and every one of us behaving responsibly and taking care of ourselves and one another.**

**There will be riders from Georgia and other states attending the ride so let's start off with some paraphrased Florida bicycle laws that pertain to this ride:**

1. Bicyclists using a public roadway are considered operators of vehicles and are responsible for obeying all traffic laws, traffic signals and signs.
2. Use Florida approved hand signals when turning left or right.
3. Do not ride more than two abreast. Ride single file if by riding two abreast you would impede traffic.
4. In Florida wearing headphones while bicycling is illegal.
5. If a designated bicycle lane is available, you must ride in the bicycle lane unless you need to leave the lane to avoid obstructions.

**Secondly there are some hazards specific to the route of the 2014 Endless Summer Watermelon Ride**

1. For the 55, 75 & 100 mile routes at mile 0.5 the ride will enter Fletcher Avenue along the beach from Ohio Avenue. Fletcher Avenue has heavy car traffic and many bicycles will be suddenly entering the road. Look for oncoming traffic before turning onto Fletcher.
2. For the 55, 75 & 100 mile routes at mile 2.8 you will enter a section of hills and sudden turns. Slow down and do not stray in to the left lanes as car traffic may be coming over the hills.
3. For the 32 and 20 mile routes, immediately after start, all riders will enter Fort Clinch State Park. Stay on the right side building when passing through the entrance. Watch for rumble strips near the building.
4. For the 32 and 20 mile routes there will be a large number of riders entering the narrow Fort Clinch road at the beginning of the ride. The road is open to car traffic in both directions. Pass other cyclists inside the park with extra care. There will be plenty of time to move toward the front after leaving the park.
5. All riders: There are numerous railroad crossing along the route. Some are quite bumpy and some are at an angle. Try to cross the tracks at a 90 degree angle and allow more room between you and the bicycle in front of you. If a train is coming stop and wait for it to pass.
6. Riders on the 55, 75 or 100 miles routes will enter and exit Fort George Island. Fort George Road is a narrow road with blind curves. There will be two way bicycle and car traffic on this road. Reduce speed below 15mph and keep to the far right.
7. Riders on the 75 or 100 miles routes will cross the Sister's Creek Drawbridge two times. The metal grate on the bridge is very slippery especially if there is any moisture on the surface. We strongly recommend that you walk your bicycle across the metal grate. Also be aware that there is road construction in the area of the Sister's Creek Drawbridge. Take your time and cross through this area carefully.

8. There are rumble strips in the shoulders before many of the bridges. Check behind for traffic if you need to leave the shoulder and move in to the traffic lane to avoid the rumble strips.
9. The ride is on Sunday morning and churches along the route will be in session. Watch for extra cars traffic near churches and avoid making loud noises near the churches.

**Finally here are general Safety Rules and Tips from the North Florida Bicycle Club**

1. You must wear your helmet at all times when on your bicycle during the Endless Summer Watermelon Ride.
2. This is a ride and not a race. Don't take safety risks to improve your finishing time.
3. Give yourself space between other cyclists. Keep several feet between bicycles. If you are in a paceline with people you do not know or trust, leave even more room between your wheels.
4. If you are riding in a paceline that is too fast or for any reason feels unsafe, leave that paceline.
5. Pass safely. Only pass another cyclist when it is safe to do so, and pass only on the left side of the cyclist in front of you. Call out, "On your Left" loudly before passing.
6. Ride predictably and communicate your intentions. Call out and use hand signals if you feel it is safe for you to take one hand off of the handlebars.
7. Alert others to potential hazards. Call out (and point, if you feel it is safe to do so) when you see glass, potholes or other potential hazards on the road. Alert others if there is a car back, or car approaching from a driveway or intersection.
8. Control your bicycle. Use both hands whenever possible. The use of aerobars is prohibited in pacelines.
9. Ride defensively and stay alert. Always be alert and aware of your surroundings. Do not use headphones or cell phones while riding
10. Be courteous. Treat people as you wish to be treated. People will make judgments about the entire cycling community based on your actions. Do not litter.
11. Be respectful of others. Your behavior can set the tone for others' behavior around you, for the good and the bad.
12. Eat before you're hungry and drink before you're thirsty.
13. Out on the road there will be Police, Ride Volunteers and NFBC ride marshals assisting to keep you safe. Please obey them. There will also be Sag Cars that can help fix your bicycle or bring you back if you can't finish the ride. There will be bicycle mechanics at most of the rest stops.
- 14. If you have an emergency phone 911.**
15. If you need non-emergency ride help, please phone 904-291-8664. Why not program this number into your phone now?

THANKS !

From the North Florida Bicycle Club





**September 13, 2015**

## 2015 Endless Summer Watermelon Ride

# 21 mile

**Starts at 8:15AM**



**START/FINISH location:**  
Atlantic Recreation Center  
2500 Atlantic Avenue  
Fernandina Beach, FL 32034

**Rest Stop #1**  
Airport 13.5 miles

**Emergency Contacts:**  
Life Threatening? Call 911  
Ride Help? Call (904) 291-8664



Indicates Public Restrooms near route. (Also all Rest Stops have restrooms)



Indicates Traffic Circle (use caution)



**Updated 8-7-15**

**September 13, 2015**

**2015 Endless Summer  
Watermelon Ride**

**21 mile**

**Starts at 8:15AM**



**Emergency Contacts:**  
**Life Threatening?**  
**Call 911**  
**Ride Help?**  
**Call (904) 291-8664**



Next	Total	Type	Notes
0.0	0.0		<b>START/FINISH</b>
Start	0.0	Right	Turn right onto Atlantic Ave
0.1	0.1	Left	Turn left onto Fort Clinch Rd
1.9	2.0	Right	Turn right onto Fort Clinch Rd
0.4	2.4	Right	Turn right onto Fort Clinch Rd (toward Fishing Pier Parking Lot)
0.3	2.7	Circle	Circle Parking lot Counter Clockwise
0.3	3.0	Right	Turn right onto Fort Clinch Rd (Exit Fishing Pier Parking Lot)
0.3	3.3	Left	Turn left onto Fort Clinch Rd
0.3	3.6	Right	Turn Right onto Fort Clinch Drive
0.9	4.5	Straight	Straight toward the fort parking lot.
0.2	4.7	Circle	Enter Fort parking lot & circle counter clockwise
0.1	4.8	OPTIONAL REST	Unstaffed optional stop at fort entrance for public restrooms & water fountain.
0.1	4.9	Right	Turn right out of fort parking lot
0.1	5.0	Right	Turn right onto Fort Clinch Drive
0.2	5.2	Left	Turn left onto North 14th Street
0.6	5.8	Straight	Exit Park Gate & Continue on N 14th St
1.2	7.0	Right	Turn right onto Franklin St
0.3	7.3	Left	Turn left onto Escambia St
0.1	7.5	Left	Turn left onto N 8th St
0.1	7.6	Right	Turn right onto Dade St
0.3	7.9	Left	Turn left onto N Front St
0.5	8.4	Left	Turn left onto Ash St
0.1	8.5	Right	Turn right onto S 3rd St
0.5	9.0	Left	Turn left onto Gum St
0.1	9.2	Right	Turn right onto S 7th St
0.3	9.5	Left	S 7th St turns left and becomes Kelp St
0.0	9.6	Right	Turn right onto S 8th St
0.1	9.7	Right	Turn right onto Lime St
0.1	9.7	Left	Turn left onto Clinch Dr
1.6	11.3	Straight	Cross 8th St & Continue straight onto Magnolia
0.1	11.4	Right	Turn right onto Amelia Rd
1.1	12.5	Left	Turn left onto Amelia Island Pkwy
0.1	12.6	Straight	Straight through circle
0.9	13.5	REST	REST STOP #1 AIRPORT
0.1	13.6	Right	Turn right onto Buccaneer Trail
1.7	15.3	Left	Take second exit east on Gerbing A1A
0.8	16.1	Straight	Straight at stop light. becomes Fletcher A1A
2.9	19.0	Left	Straight through circle
2.1	21.1	Left	Turn left onto Atlantic Ave
0.2	21.3	Left	FINISH AT ATLANTIC REC CENTER

Updated 8-7-2015




**September 13, 2015**

**2015 Endless Summer  
Watermelon Ride**

**32 mile**

**Starts at 8:15AM**



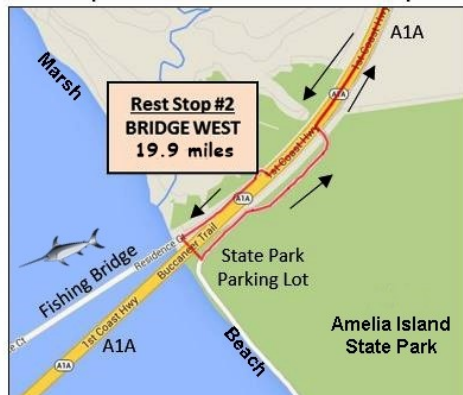
Indicates Public Restrooms near route. (Also all Rest Stops have restrooms)



Indicates Traffic Circle (use caution)

**Emergency Contacts:**  
**Life Threatening? Call 911**  
**Ride Help? Call (904) 291-8664**

Close up of south turn around point



Courtesy of North Florida Bicycle Club: <http://www.nfbc.us>

**START/FINISH location:**  
**Atlantic Recreation Center**  
**2500 Atlantic Avenue**  
**Fernandina Beach, FL 32034**

**Rest Stop #1**  
**Airport 13.5 miles**

**Rest Stop #8**  
**Peters**  
**26.9 miles**

**Rest Stop #2**  
**Bridge West**  
**19.9 miles**



**Updated 8-7-2015**

**September 13, 2015**

Next	Total	Type	Notes
0.0	0.0		<b>START/FINISH</b>
Start	0.0	Right	Turn right onto Atlantic Ave
0.1	0.1	Left	Turn left onto Fort Clinch Rd
1.9	2.0	Right	Turn right onto Fort Clinch Rd
0.4	2.4	Right	Turn right onto Fort Clinch Rd (toward Fishing Pier Parking Lot)
0.3	2.7	Circle	Circle Parking lot Counter Clockwise
0.3	3.0	Right	Turn right onto Fort Clinch Rd (Exit Fishing Pier Parking Lot)
0.3	3.3	Left	Turn left onto Fort Clinch Rd
0.3	3.6	Right	Turn right onto Fort Clinch Drive
0.9	4.5	Straight	Straight toward The fort parking lot.
0.2	4.7	Circle	Enter fort parking lot & circle counter clockwise
0.1	4.8	OPTIONAL REST	Unstaffed optional stop at fort entrance for public restrooms & water fountain.
0.1	4.9	Right	Turn right out of fort parking lot
0.1	5.0	Right	Turn right onto Fort Clinch Drive
0.2	5.2	Left	Turn left onto North 14th Street
0.6	5.8	Straight	Exit Fort Clinch Park Gate & Continue on N 14th St
1.2	7.0	Right	Turn right onto Franklin St
0.3	7.3	Left	Turn left onto Escambia St
0.1	7.5	Left	Turn left onto N 8th St
0.1	7.6	Right	Turn right onto Dade St
0.3	7.9	Left	Turn left onto N Front St
0.5	8.4	Left	Turn left onto Ash St
0.1	8.5	Right	Turn right onto S 3rd St
0.5	9.0	Left	Turn left onto Gum St
0.1	9.2	Right	Turn right onto S 7th St
0.3	9.5	Left	S 7th St turns left and becomes Kelp St



# 32 mile Cue Sheet

**Emergency  
Contacts:**

**Life Threatening?  
Call 911**

**Ride Help? Call  
(904) 291-8664**



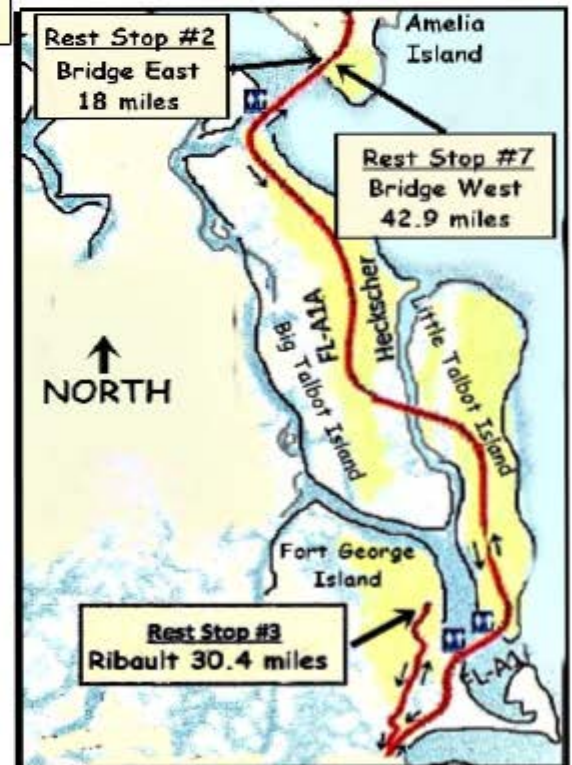
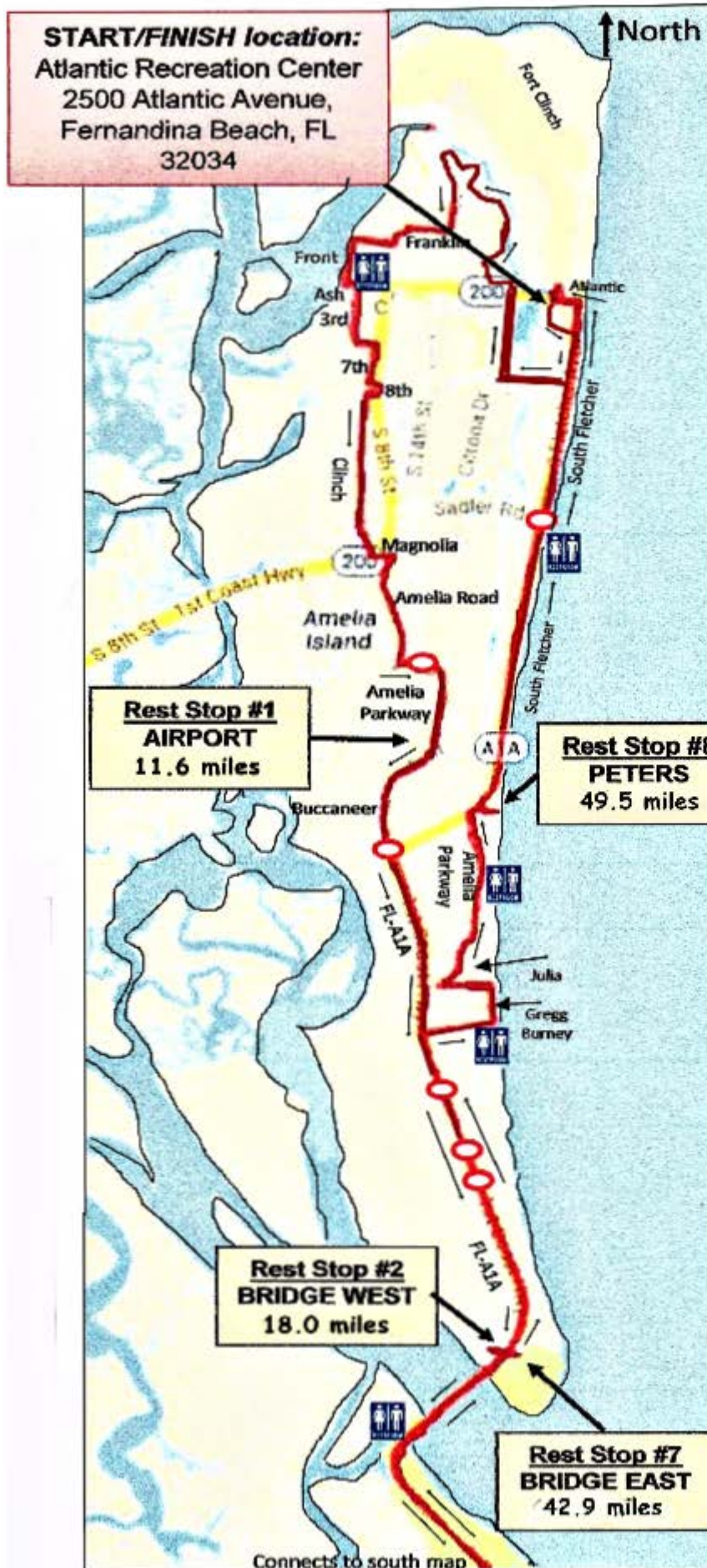

Next	Total	Type	Notes
0.0	9.6	Right	Turn right onto S 8th St
0.1	9.7	Right	Turn right onto Lime St
0.1	9.7	Left	Turn left onto Clinch Dr
1.6	11.3	Straight	Cross 8th St & Continue straight onto Magnolia St
0.1	11.4	Right	Turn right onto Amelia Rd
1.1	12.5	Left	Turn left onto Amelia Island Pkwy
0.1	12.6	Straight	Straight through circle
0.9	13.5	REST	REST STOP #1 AIRPORT
0.1	13.6	Right	Turn right onto Buccaneer Trail
1.2	14.8	Straight	Straight through circle onto A1A
2.0	16.8	Straight	Straight through circle
0.5	17.3	Straight	Straight through 2 circles
2.4	19.9	Right	Turn right on fishing bridge access road
0.0	19.9	REST	REST STOP #2 BRIDGE WEST
0.1	20.0	Left	Left Turn left under bridge
0.1	20.1	Left	Left Turn left into parking lot
0.2	20.3	Right	Right Turn right onto A1A N
2.2	22.6	Straight	Straight through 2 circles
0.7	23.3	Straight	Straight through circle
0.3	23.6	Right	Turn right onto Burney Rd
0.6	24.2	Left	Turn left on Gregg St
0.4	24.6	Left	Turn left onto Julia St
0.5	25.0	Right	Turn right onto Amelia Island Pkwy
1.8	26.8	Right	Turn right onto S Fletcher Ave
0.1	26.9	REST	REST STOP # 8 PETERS
0.0	26.9	Right	Turn right from Peters onto S Fletcher
2.8	29.7	Straight	Straight through circle
2.1	31.7	Left	Turn left onto Atlantic Ave
0.2	31.9	Left	FINISH AT ATLANTIC REC CENTER

Updated: 8-7- 2015



September 13, 2015

**2015 Endless Summer  
Watermelon Ride  
55 mile  
Starts at 7:50**



**Emergency Contacts:**  
**Life Threatening? Call 911**  
**Ride Help? (904)291-8664**



Next	Total	Direction	Street
0.0	0.0		START/ FINISH
0.0	0.0	Right	Jean LaFitte Blvd
0.1	0.1	Left	Gregor McGregor Blvd
0.2	0.3	Straight	becomes Ohio Ave
0.2	0.5	Right	South Fletcher Ave
0.5	1.0	Right	Jasmine St
0.7	1.7	Right	Citrona Dr
0.9	2.6	Left	Atlantic Ave
0.2	2.8	Right	N 18th St
0.3	3.1	Right	Highland Dr
0.4	3.5	Right	Parkway Dr
0.1	3.6	Left	becomes Sunrise Dr
0.1	3.7	Left	Regina Dr
0.1	3.8	Right	Highland Dr
0.2	4.0	Left	Highland Dr
0.1	4.1	Right	Leon St
0.0	4.1	Right	N 15th St
0.3	4.4	Left	Highland Dr
0.1	4.5	Left	N 14th Pl
0.1	4.6	Left	N 14th St
0.5	5.1	Right	Franklin St
0.4	5.5	Left	Escambia St
0.1	5.6	Left	N 8th St
0.1	5.7	Right	Dade St
0.4	6.1	Left	Front St
0.4	6.5	Left	Ash St
0.1	6.6	Right	3rd St
0.6	7.2	Left	Gum St
0.1	7.3	Right	7th St
0.4	7.7	Left	Kelp St
0.1	7.8	Right	8th St
0.1	7.8	Right	Lime St
0.1	7.9	Left	Clinch St
1.5	9.4	Straight	Cross 8th
0.0	9.4	Straight	continue on Magnolia St
0.2	9.6	Right	Amelia Rd
1.0	10.6	Left	Amelia Island Parkway
0.1	10.7	Straight	through CIRCLE
0.9	11.6	REST	Rest Stop 1 AIRPORT

# 55 mile

## Cue Sheet



Next	Total	Direction	Street
0.1	11.7	bear Right	Buccaneer Trail
1.2	12.9	Straight	through CIRCLE
0.0	12.9	Straight	continue on A1A
2.1	15.0	Straight	through CIRCLE
0.5	15.5	Straight	through 2 CIRCLES
2.5	18.0	REST	Rest Stop 2 WEST BRIDGE
10.5	28.5	Right	Fort George Rd
1.9	30.4	REST	Rest Stop 3 RIBAULT
0.0	30.4	U-turn	Fort George Rd
2.0	32.4	Left	A1A Heckscher
10.5	42.9	REST	Rest Stop 7 BRIDGE EAST
2.3	45.2	Straight	through 2 CIRCLES
0.7	45.9	Straight	through CIRCLE
0.3	46.2	Right	Burney Rd
0.6	46.8	Left	Gregg St
0.3	47.1	Left	Julia St
0.5	47.6	Right	Amelia Island Parkway
1.8	49.4	Right	South Fletcher Ave
0.1	49.5	Right	Rest Stop 8 PETERS
0.2	49.7	Right	South Fletcher Ave
3.0	52.7	Straight	through CIRCLE
2.0	54.7	Left	Atlantic Ave
0.2	54.9	Left	FINISH

## MAP ICONS



Indicates Public Restrooms near the route. (Also all Rest Stops have restrooms)



Indicates Traffic Circle (use caution !)

**Emergency Contacts:**  
**Life Threatening? Call 911**  
**Ride Help? (904)291-8664**

Courtesy of North Florida Bicycle Club: <http://www.nfbc.us>

jrt update: 8-07-2015



# Endless Summer Watermelon Ride

North Florida Bicycle Club



Indicates Public Restrooms near route. (Also all Rest Stops have restrooms)



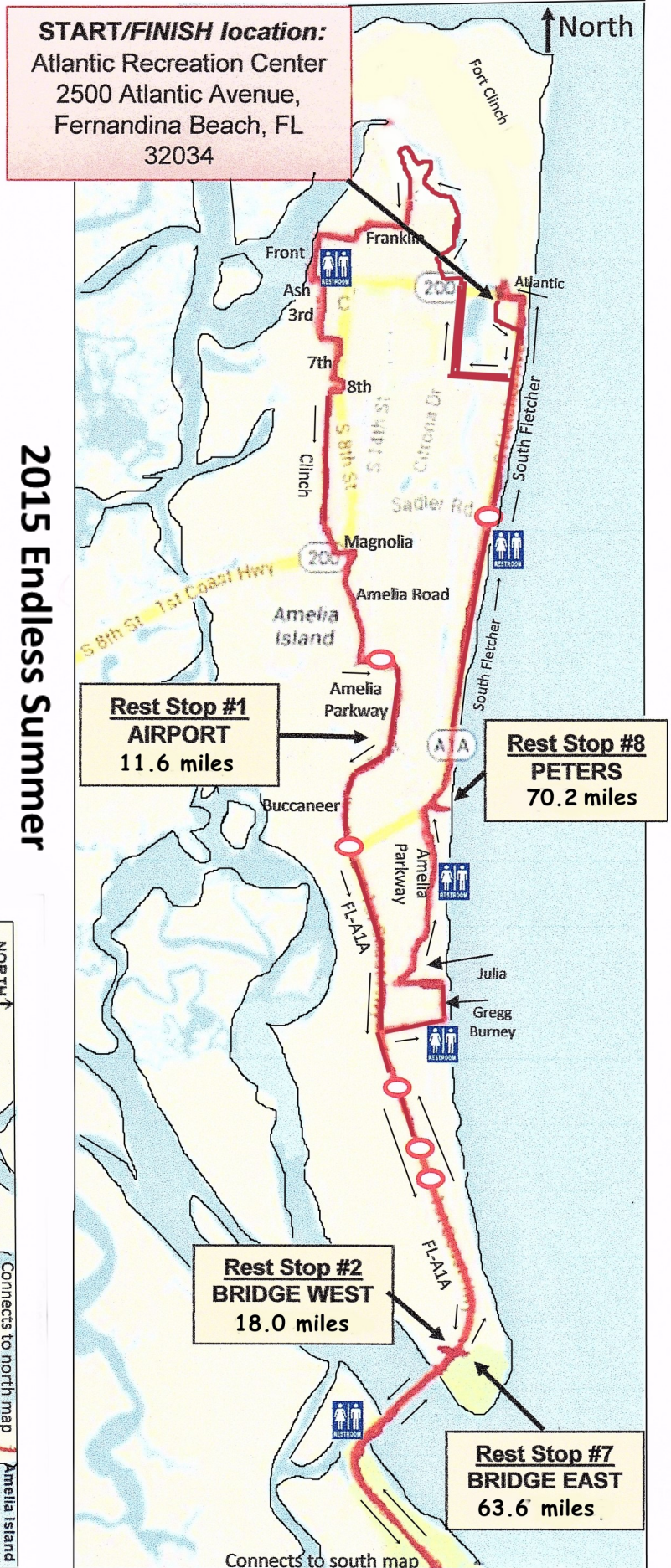
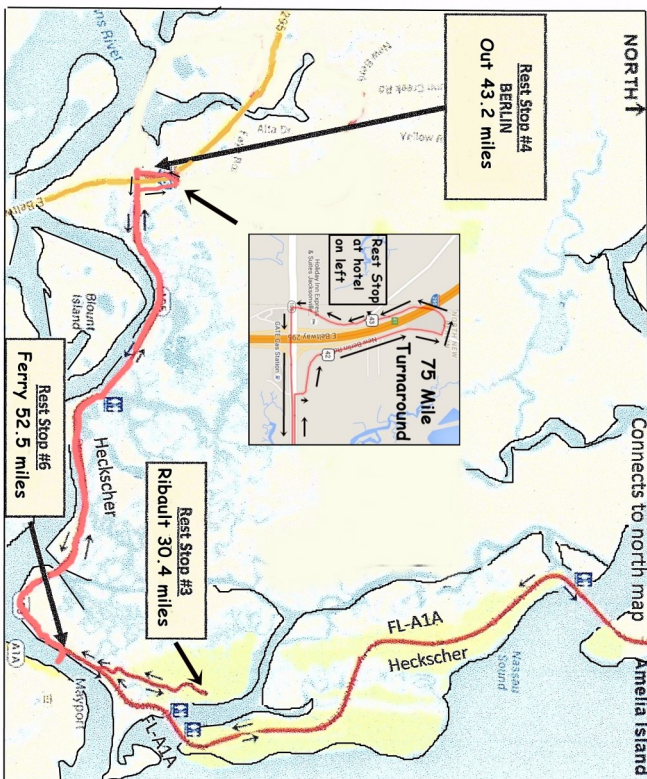
Indicates Traffic Circle (use caution)

**Emergency Contacts:**  
**Life Threatening? Call 911**  
**Ride Help? (904)291-8664**

## 2015 Endless Summer Watermelon Ride

### 75 miles

### Starts at 7:40





# 75 mile

## Cue Sheet

### September 13, 2015



Next	Total	Direction	Street
0.0	0.0		START/ FINISH
0.0	0.0	Right	Jean LaFitte Blvd
0.1	0.1	Left	Gregor McGregor Blvd
0.2	0.3	Straight	becomes Ohio Ave
0.2	0.5	Right	South Fletcher Ave
0.5	1.0	Right	Jasmine St
0.7	1.7	Right	Citrona Dr
0.9	2.6	Left	Atlantic Ave
0.2	2.8	Right	N 18th St
0.3	3.1	Right	Highland Dr
0.4	3.5	Right	Parkway Dr
0.1	3.6	Left	becomes Sunrise Dr
0.3	3.9	Right	Highland Dr
0.2	4.0	Left	Highland Dr
0.1	4.1	Right	Leon St
0.0	4.1	Right	N 15th St
0.3	4.4	Left	Highland Dr
0.1	4.5	Left	N 14th Pl
0.1	4.6	Left	N 14th St
0.5	5.1	Right	Franklin St
0.4	5.5	Left	Escambia St
0.1	5.6	Left	N 8th St
0.1	5.7	Right	Dade St
0.4	6.1	Left	Front St
0.4	6.5	Left	Ash St
0.1	6.6	Right	3rd St
0.6	7.2	Left	Gum St
0.1	7.3	Right	7th St
0.4	7.7	Left	Kelp St
0.1	7.8	Right	8th St
0.1	7.8	Right	Lime St
0.1	7.9	Left	Clinch St
1.5	9.4	Straight	Cross 8th
0.0	9.4	Straight	continue on Magnolia St
0.2	9.6	Right	Amelia Rd
1.0	10.6	Left	Amelia Island Parkway
0.1	10.7	Straight	through CIRCLE
0.9	11.6	REST	Rest Stop 1 AIRPORT
0.1	11.7	bear Right	Buccaneer Trail
1.2	12.9	Straight	through CIRCLE
0.0	12.9	Straight	continue on A1A
2.1	15.0	Straight	through 1 CIRCLE
0.5	15.5	Straight	through 2 CIRCLES
2.5	18.0	REST	Rest Stop 2 WEST BRIDGE
10.5	28.5	Right	Fort George Rd
1.9	30.4	REST	Rest Stop 3 RIBAUT
0.0	30.4	U-turn	Fort George Rd
2.0	32.4	Right	A1A Hecksher
2.1	34.5	Straight	Draw bridge & construction
7.3	41.8	Right	New Berlin Rd East
0.8	42.6	Left	New Berlin Rd West
0.3	42.9	Right	New Berlin Rd West
0.6	43.2	REST	Rest Stop 4 BERLIN
0.1	43.3	Left	Heckscher Rd
7.0	50.3	Straight	Draw bridge & construction
2.2	52.5	REST	Rest Stop 6 FERRY
11.1	63.6	REST	Rest Stop 7 BRIDGE EAST
2.3	65.9	Straight	through 2 CIRCLES
0.7	66.6	Straight	through 1 CIRCLE
0.3	66.9	Right	Burney Rd
0.6	67.5	Left	Gregg St
0.3	67.8	Left	Julia St
0.5	68.3	Right	Amelia Island Parkway
1.8	70.1	Right	South Fletcher Ave
0.1	70.2	Right	Rest Stop 8 PETERS
0.2	70.4	Right	South Fletcher Ave
3.0	73.4	Straight	through CIRCLE
2.0	75.4	Left	Atlantic Ave
0.2	75.6	Left	FINISH

Courtesy of North Florida Bicycle Club: <http://www.nfbc.us>

jrt update: 8-7-2015



**Rest Stop #8**  
**PETERS**  
**95.3 miles**

**Rest Stop #2**  
**BRIDGE WEST**  
**18.0 miles**

**Rest Stop #7**  
**BRIDGE EAST**  
**88.7 miles**

Connects to south map

# 2015 Endless Summer Watermelon Ride

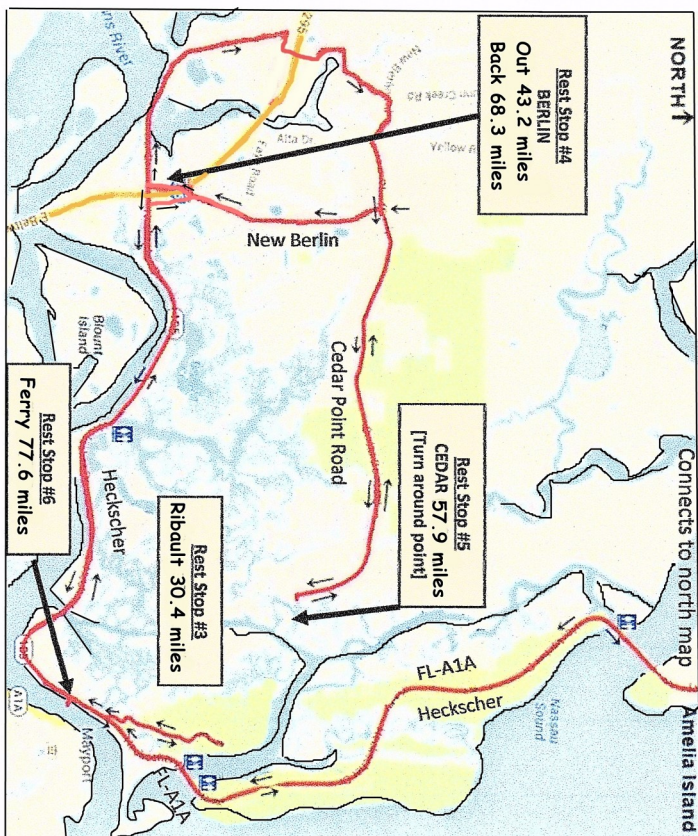
**100 miles**

**Starts at 7:30**

**Emergency Contacts:**  
**Life Threatening? Call 911**  
**Ride Help? (904)291-8664**

Indicates Public Restrooms near route. (Also all Rest Stops have restrooms)

Indicates Traffic Circle (use caution)





Next	Total	Direction	Street
0.0	0.0		START/ FINISH
0.0	0.0	Right	Jean LaFitte Blvd
0.1	0.1	Left	Gregor McGregor Blvd
0.2	0.3	Straight	becomes Ohio Ave
0.2	0.5	Right	South Fletcher Ave
0.5	1.0	Right	Jasmine St
0.7	1.7	Right	Citrona Dr
0.9	2.6	Left	Atlantic Ave
0.2	2.8	Right	N 18th St
0.3	3.1	Right	Highland Dr
0.4	3.5	Right	Parkway Dr
0.1	3.6	Left	becomes Sunrise Dr
0.3	3.9	Right	Highland Dr
0.2	4.0	Left	Highland Dr
0.1	4.1	Right	Leon St
0.0	4.1	Right	N 15th St
0.3	4.4	Left	Highland Dr
0.1	4.5	Left	N 14th Pl
0.1	4.6	Left	N 14th St
0.5	5.1	Right	Franklin St
0.4	5.5	Left	Escambia St
0.1	5.6	Left	N 8th St
0.1	5.7	Right	Dade St
0.4	6.1	Left	Front St
0.4	6.5	Left	Ash St
0.1	6.6	Right	3rd St
0.6	7.2	Left	Gum St
0.1	7.3	Right	7th St
0.4	7.7	Left	Kelp St
0.1	7.8	Right	8th St
0.1	7.8	Right	Lime St
0.1	7.9	Left	Clinch St
1.5	9.4	Straight	Cross 8th
0.0	9.4	Straight	continue on Magnolia St
0.2	9.6	Right	Amelia Rd
1.0	10.6	Left	Amelia Island Parkway
0.1	10.7	Straight	through CIRCLE
0.9	11.6	REST	Rest Stop 1 AIRPORT

# 100 mile

## Cue Sheet



**September 13, 2015**



Next	Total	Direction	Street
0.1	11.7	bear Right	Buccaneer Trail
1.2	12.9	Straight	through CIRCLE
0.0	12.9	Straight	continue on A1A
2.1	15.0	Straight	through CIRCLE
0.5	15.5	Straight	through 2 CIRCLES
2.5	18.0	REST	Rest Stop 2 WEST BRIDGE
10.5	28.5	Right	Fort George Rd
1.9	30.4	REST	Rest Stop 3 RIBAULT
0.0	30.4	U-turn	Fort George Rd
2.0	32.4	Right	A1A Hecksher
2.1	34.5	Straight	draw bridge & road construction
7.3	41.8	Right	New Berlin Rd East
0.8	42.6	Left	New Berlin Rd West
0.3	42.9	Right	New Berlin Rd West
0.3	43.2	REST	Rest Stop 4 BERLIN
0.1	43.3	Right	Heckscher Rd
2.0	45.3	Right	Eastport Rd
1.8	47.1	Right	Faye Rd
0.3	47.4	Left	Dunn Creek Rd
1.9	49.3	Right	New Berlin Road
1.8	51.1	Straight	becomes Cedar Point Rd
5.4	56.5	Right	Cedar Point Rd
1.4	57.9	Right	Rest Stop 5 CEDAR
0.0	57.9	Right	Cedar Point Rd
1.3	59.2	Left	Cedar Point Rd
5.2	64.4	Left	New Berlin Rd
3.3	67.7	Right	New Berlin Rd West
0.3	68.0	Left	New Berlin Rd West
0.3	68.3	REST	Rest Stop 4 BERLIN
0.1	68.4	Left	Heckscher Rd
7.0	75.4	Straight	draw bridge & road construction
2.2	77.6	REST	Rest Stop 6 FERRY
11.1	88.7	REST	Rest Stop 7 BRIDGE EAST
2.3	91.0	Straight	through 2 CIRCLES
0.7	91.7	Straight	through CIRCLE
0.3	92.0	Right	Burney Rd
0.6	92.6	Left	Gregg St
0.3	92.9	Left	Julia St
0.5	93.4	Right	Amelia Island Parkway
1.8	95.2	Right	South Fletcher Ave
0.1	95.3	Right	Rest Stop 8 PETERS
0.2	95.5	Right	South Fletcher Ave
3.0	98.5	Straight	through CIRCLE
2.0	100.5	Left	Atlantic Ave
0.2	100.7	Left	FINISH

Courtesy of North Florida Bicycle Club: <http://www.nfbc.us>

jrt update: 8-7-2015 / 4:00PM