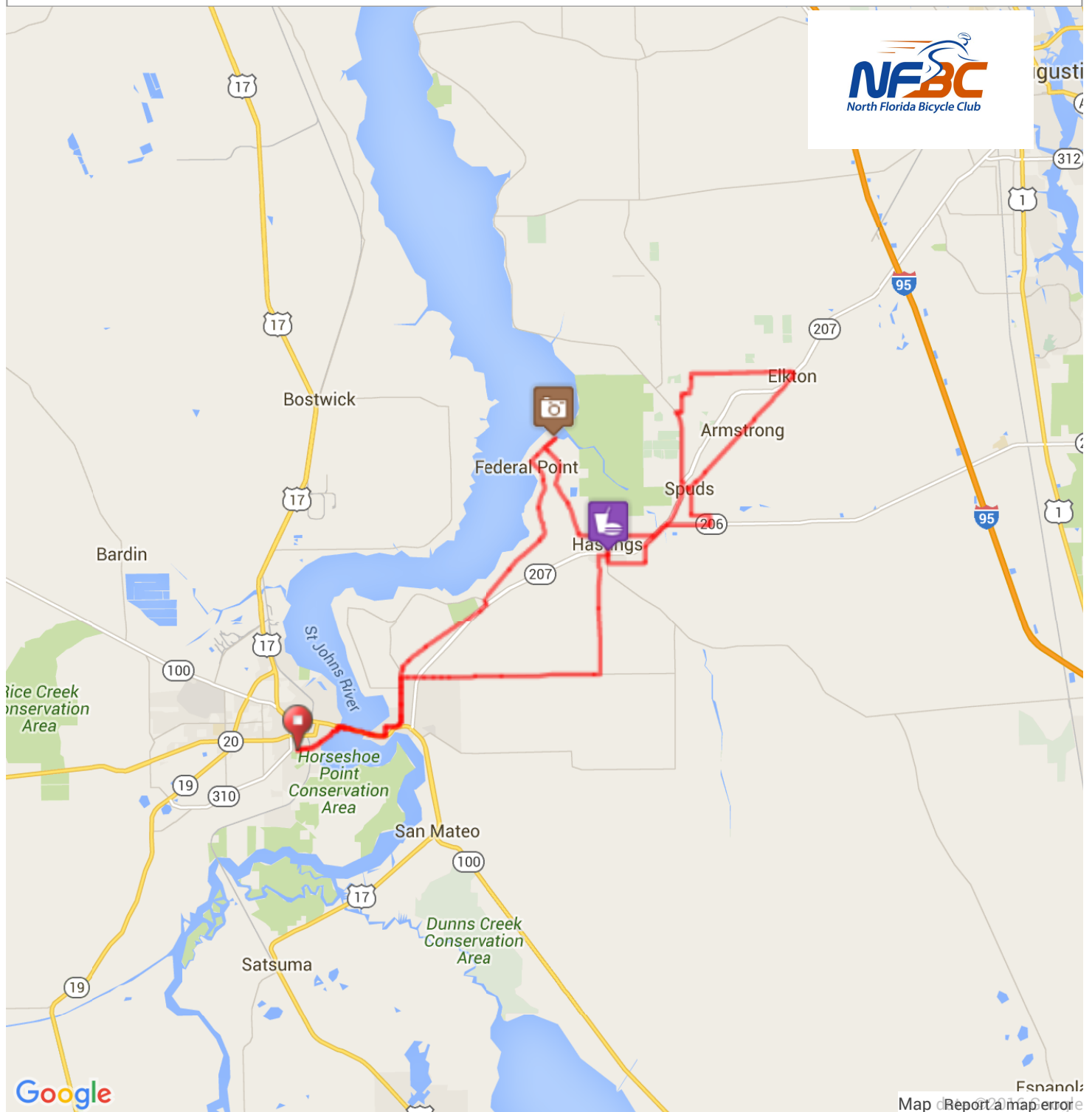


## 2016 Cracker Swamp Ride from Ravine Gardens 50 miles

50.1 mi, +295 +/-295 ft



Ride With GPS · <https://ridewithgps.com>

## 2016 Cracker Swamp Ride from Ravine Gardens 50 miles

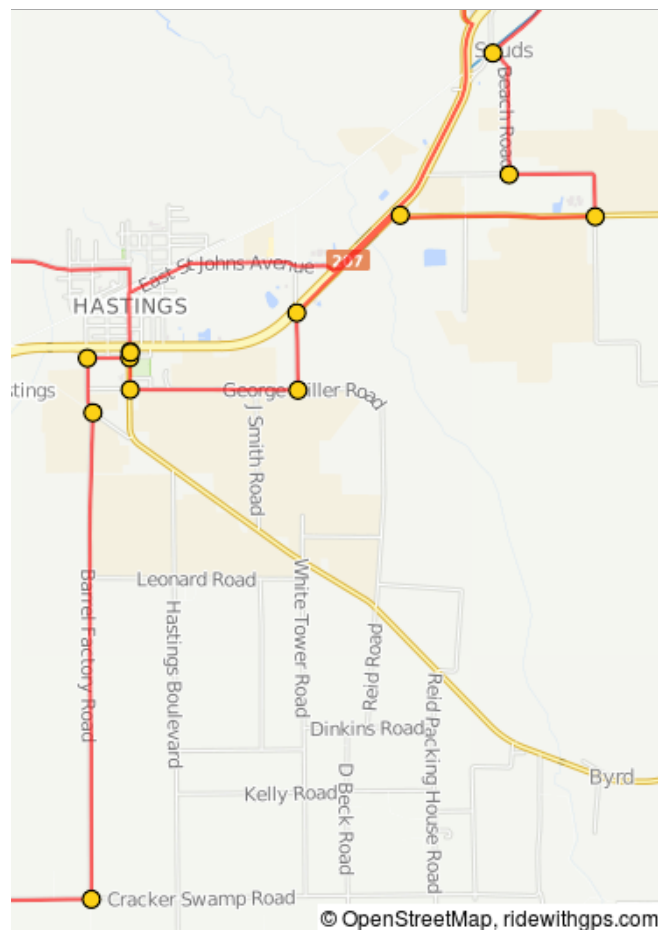
0.0	0.0	🚩	Start of route
0.0	0.0	→	R onto Twigg St. from Ravine Gardens parking lot
0.1	0.1	←	L onto S 15th St
0.2	0.0	→	R onto River St
1.2	1.0	→	Slight R onto S 3rd St
1.2	0.0	→	R onto Laurel St
1.2	0.1	←	Laurel St turns slightly L and becomes Memorial Pkwy
1.4	0.2	→	R onto US-17 S/Reid St
2.7	1.3	←	L onto Masters Rd
2.9	0.2	→	R onto Ferry Rd
3.3	0.4	→	R onto Bike Trail
4.6	1.3	→	R onto Cracker Swamp Road

4.6 miles. +33/-100 feet



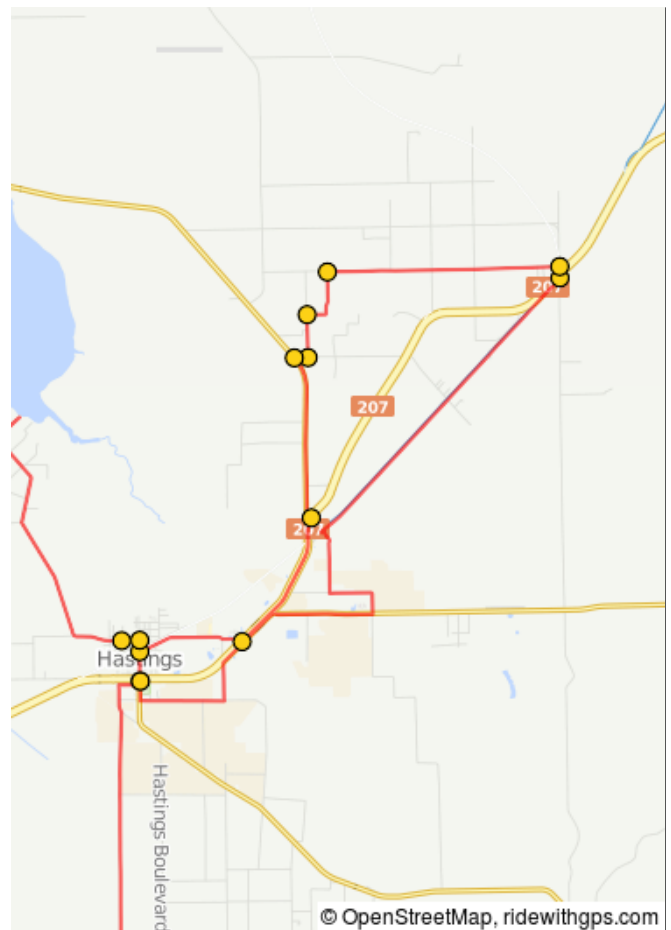
10.0	5.4	←	L onto Barrel Factory Rd
12.8	2.9	←	Slight L onto S Dancy Ave
13.1	0.3	→	R onto W Vivian Dr
13.4	0.2	←	L onto S Main St
13.4	0.0	🔥	Rest stop Kangaroo
13.5	0.0	←	L onto Main Street
13.7	0.2	←	L onto George Miller Rd
14.7	1.0	←	L onto Morrison Rd
15.1	0.5	→	R onto FL-207 N
16.0	0.8	→	Slight R onto FL-206 E
17.1	1.2	←	L onto Cowpen Branch Rd
17.9	0.7	→	R onto Beach Rd
18.7	0.8	→	R onto Palatka-to-St. Augustine Rail Trail

14.1 miles. +34/-33 feet



22.8	4.1	←	Slight L onto County Rd 305
22.9	0.1	←	L onto St Ambrose Church Rd
25.6	2.7	←	L onto Church Rd
26.4	0.7	←	L onto Winfred Masters Rd
26.9	0.5	→	R onto Don Manuel Rd/Manuel Dr
27.0	0.2	←	L onto CR 13 S S
29.0	1.9	→	R onto FL-207 S
30.7	1.7	→	R onto E St Johns Ave
32.0	1.3	←	L onto N Main St
32.3	0.3	👤	Rest stop Kangaroo
32.3	0.0	→	R onto Main Street.
32.8	0.5	←	L onto Chase St
33.0	0.2	↑	Continue onto Federal Point Rd

14.4 miles. +58/-87 feet



34.4	1.3	↑	Continue onto Hastings Federal Point Rd
35.1	0.7	→	Hastings Federal Point Rd turns slightly R and becomes Seminole St
36.2	1.2	→	R onto Commercial Ave
36.5	0.3	🚩	Scenic overlook Federal Point-then U-turn on Commercial
37.5	1.0	←	L onto Federal Point Rd
42.0	4.6	←	L onto C 207A
42.2	0.1	→	R onto Trail
46.6	4.5	←	L onto Ferry Road
47.0	0.4	←	L onto Masters Rd
47.2	0.2	→	R onto US-17 N

14.2 miles. +36/-27 feet



48.4	1.2	→	Sharp R onto boardwalk under bridge
48.7	0.3	←	L onto N 1st St/Memorial Pkwy
48.9	0.2	→	Memorial Pkwy turns slightly R and becomes Laurel St
49.0	0.1	←	L onto S 3rd St
49.0	0.0	↑	Continue onto River St
50.0	1.0	←	L onto S 15th St
50.0	0.0	→	R onto Twigg St
50.1	0.1	←	L into Ravine Gardens parking lot
50.1	0.0	🚩	End of route

2.9 miles. +92/-13 feet

